


DISCLAIMER:
 THE POSITION OF POLE LINES, CONDUITS, WATERMANS, SEWERS, AND OTHER UNDERGROUND AND ABOVE GROUND UTILITIES AND STRUCTURES IS NOT NECESSARILY SHOWN ON THE CONTRACT DRAWINGS, AND WHERE SHOWN, THE ACCURACY OF THE POSITION IS NOT GUARANTEED. BEFORE STARTING WORK, THE CONTRACTOR SHALL DETERMINE THE EXACT LOCATION OF ALL SUCH UTILITIES AND STRUCTURES AND SHALL ASSUME ALL LIABILITY FOR DAMAGE TO THEM.



STAMP:



CONTROLLING B.M.

FIELD BOOK No.

No.	ISSUE/REVISION	BY	DATE
7	ISSUED FOR REVISION 3.0	GEC	NOV 1 2013
6	ISSUED FOR ADDENDUM #17	GEC	OCT 28 2013
5	ISSUED FOR ADDENDUM #16	GEC	OCT 23 2013
3	ISSUED FOR RFP VERSION 2.0	GEC	AUG 09 2013
1	ISSUED FOR RFP	GEC	APR 22 2013
0	ISSUED FOR INDUSTRY REVIEW	GEC	MAR 11 2013

REGION OF WATERLOO
 STAGE I
 LRT PROJECT

CONCEPTUAL SECTIONS - 16

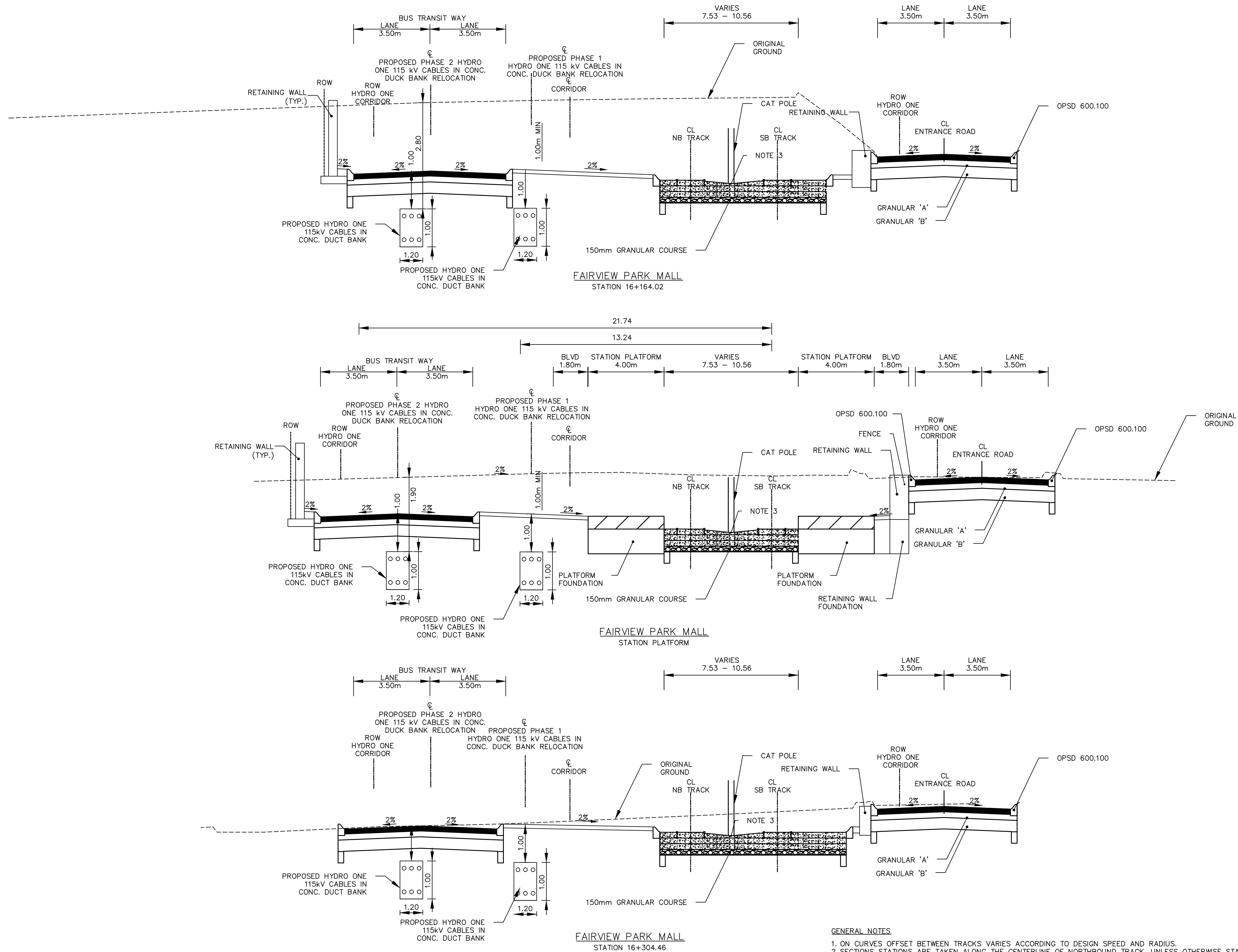
DRAWN BY: LR	PROJECT No.
DESIGNED BY: ELM/MG	CHECKED BY: PB
DATE: NOVEMBER 1, 2013	DRAWING No. C-SEC-016
SCALE: N.T.S.	SHEET 202 OF 203

CAD FILE:
 C-SEC-001_C-SEC-017.DWG

- GENERAL NOTES
- ON CURVES OFFSET BETWEEN TRACKS VARIES ACCORDING TO DESIGN SPEED AND RADIUS.
 - SECTION STATIONS ARE TAKEN ALONG THE CENTERLINE OF NORTHBOUND TRACK, UNLESS OTHERWISE STATED.
 - DRAINAGE DETAILS SHOWN ARE FOR CONCEPT PURPOSES ONLY. PROJECT CO TO PROVIDE DETAILS TO ENSURE POSITIVE DRAINAGE TO EXISTING OUTLETS, IN SOME CASES LINEAR DRAINS MAY BE REQUIRED.
 - SECTIONS HAVE A 2:1 VERTICAL EXAGGERATION.



10/31/2013 11:38 AM
 T:\62719\US-Waterloo Rapid Transit\PLAN\PROFILE\C-SEC-001_C-SEC-017.dwg
 Zapata, Julio

10/31/2013 11:38 AM
T:\62719\US-Waterloo Rapid Transit\PLAN&PROFILE\C-SEC-001_C-SEC-017.dwg
Zapata, Julio



- GENERAL NOTES**
1. ON CURVES OFFSET BETWEEN TRACKS VARIES ACCORDING TO DESIGN SPEED AND RADIUS.
 2. SECTION STATIONS ARE TAKEN ALONG THE CENTERLINE OF NORTHBOUND TRACK, UNLESS OTHERWISE STATED.
 3. DRAINAGE DETAILS SHOWN ARE FOR CONCEPT PURPOSES ONLY. PROJECT CO TO PROVIDE DETAILS TO ENSURE POSITIVE DRAINAGE TO EXISTING OUTLETS, IN SOME CASES LINEAR DRAINS MAY BE REQUIRED.
 4. SECTIONS HAVE A 2:1 VERTICAL EXAGGERATION.

DISCLAIMER:
THE POSITION OF POLE LINES, CONDUITS, WATERMANS, SEWERS, AND OTHER UNDERGROUND AND ABOVE GROUND UTILITIES AND STRUCTURES IS NOT NECESSARILY SHOWN ON THE CONTRACT DRAWINGS, AND WHERE SHOWN, THE ACCURACY OF THE POSITION IS NOT GUARANTEED. BEFORE STARTING WORK, THE CONTRACTOR SHALL DETERMINE THE EXACT LOCATION OF ALL SUCH UTILITIES AND STRUCTURES AND SHALL ASSUME ALL LIABILITY FOR DAMAGE TO THEM.



CONTROLLING B.M.

FIELD BOOK No.

7	ISSUED FOR REVISION 3.0	GEC	NOV 1 2013
6	ISSUED FOR ADDENDUM #17	GEC	OCT 28 2013
5	ISSUED FOR ADDENDUM #16	GEC	OCT 23 2013
3	ISSUED FOR RFP VERSION 2.0	GEC	AUG 09 2013
1	ISSUED FOR RFP	GEC	APR 22 2013
0	ISSUED FOR INDUSTRY REVIEW	GEC	MAR 11 2013
No.	ISSUE/REVISION	BY	DATE

**REGION OF WATERLOO
STAGE I
LRT PROJECT**

CONCEPTUAL SECTIONS - 17

DRAWN BY: LR	PROJECT No.
DESIGNED BY: ELM/MG	CHECKED BY: PB
DATE: NOVEMBER 1, 2013	DRAWING No. C-SEC-017
SCALE: N.T.S.	SHEET 203 OF 203
CAD FILE: C-SEC-001_C-SEC-017.DWG	